

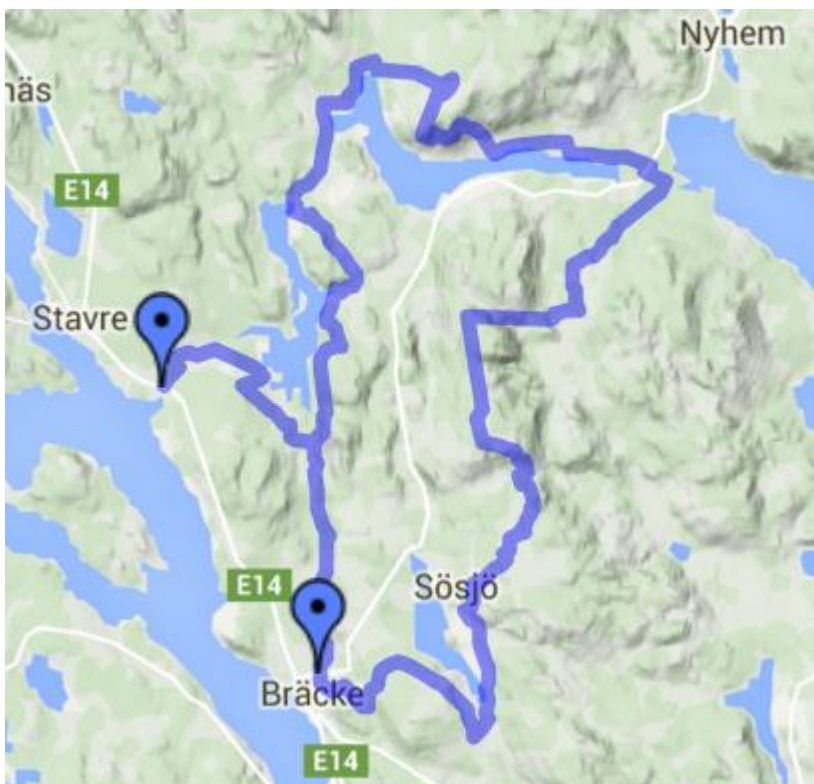
Trails in Bräcke kommun





Forsaleden

– one of Bräcke's most wonderful walking trails. Forsa area is fascinating and mythical with magnificent scenery, cultural relics, remnants of Forsagården, remnants of a mountain pasture, fishing, swimming in natural pools and water slides like a waterpark shaped by nature. 7 km. Start from north. GPS WGS84DD 62.89868, 14.96769. Start from south. GPS WGS84DD 62.85717, 15.00465.



Gimaleden

Forest trail passing lakes and rivers . Passing through forests and marshes of varied character. Bitwise hilly and arduous trek. Plenty of scenic spots, natural and cultural values along the trail. The trail connects to a number of attractions . Great potential for varied fishing. Wide range of cultural experiences. Swimming in lots of lakes. 55 km + 13 km. Bräcke. GPS WGS84DD 62.75493, 15.42550. Stavre. GPS WGS84DD 62.81484, 15.35490.



Håvdjöleden

An easy wood land trail which leads through beautiful natural scenery and along places of cultural and historical interest. The trail consists in great part of the old church path between Nyhem and Revsund. 18 km. Sunnerå. GPS WGS84DD 62.92529, 15.52197. Gällö. GPS WGS84DD 62.91816, 15.26743.

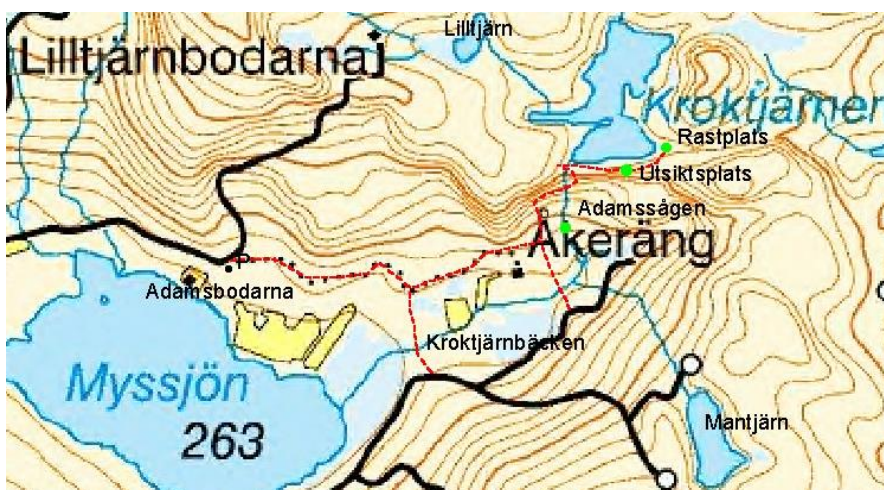




Kleven

Hiking trail to the top of the mountain Kleven with a panoramic view of the surrounding landscape. The hiking trail starts at Klevsand which is situated at the beach of lake Idsjön. The trail starts at the northern side of the road and moves on up the mountain Kleven. At the starting point is an Iron Age cemetery and cultural remains such as pits used for trapping elks and Iron Age huts. The trail then leads through beautiful wood land and ends at the top of the mountain which is covered

in lichens.. 2,5 km. GPS WGS84DD 62.86107, 15.62982.

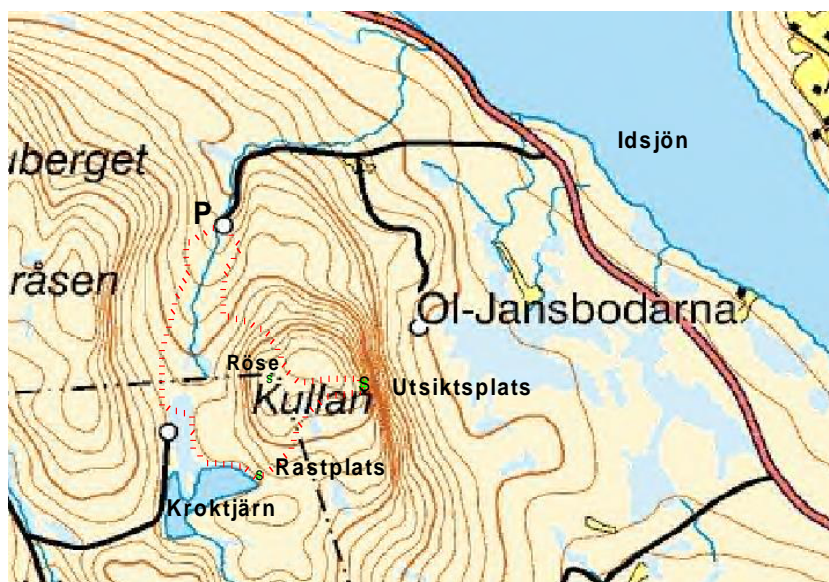


Krokjärnleden

The trail offers great natural experiences as it passes by places of natural and cultural interest. Krokjärnleden starts at the summer pasture called "Adamsboan". The trail starts in the forest but after approx. 1 km it changes direction and moves on along an old road originally used for transporting wood by horse carriage. The trail

leads to several places of natural and cultural interest, for example cultural remains like an old watersaw, charcoal remains and an ancient hut.

The wood land in the area is varied and offers splendid natural experiences.. 5 km. GPS WGS84DD 62.85348, 15.70822.



Kullaleden

This hiking trail leads up to Kulla known for its barren mountain landscape and flat rocks. The watch point at the top displays a wonderful view of Gimdalen and surroundings. 4 km. GPS WGS84DD 62.83608, 15.60466.



S:t Olavsleden

St. Olav trail goes from sea to sea by reindeer husbandry landscape and historical sites. The old pilgrim trail is 564 km long and stretches from the Gulf of Bothnia to the Atlantic Ocean , through the West Norrland Jamtland and finally Trøndelag in Norway.

www.bracke.se



Bräcke kommun